

Official Appalachian Trail Guide Sets and Maps

Guide Sets

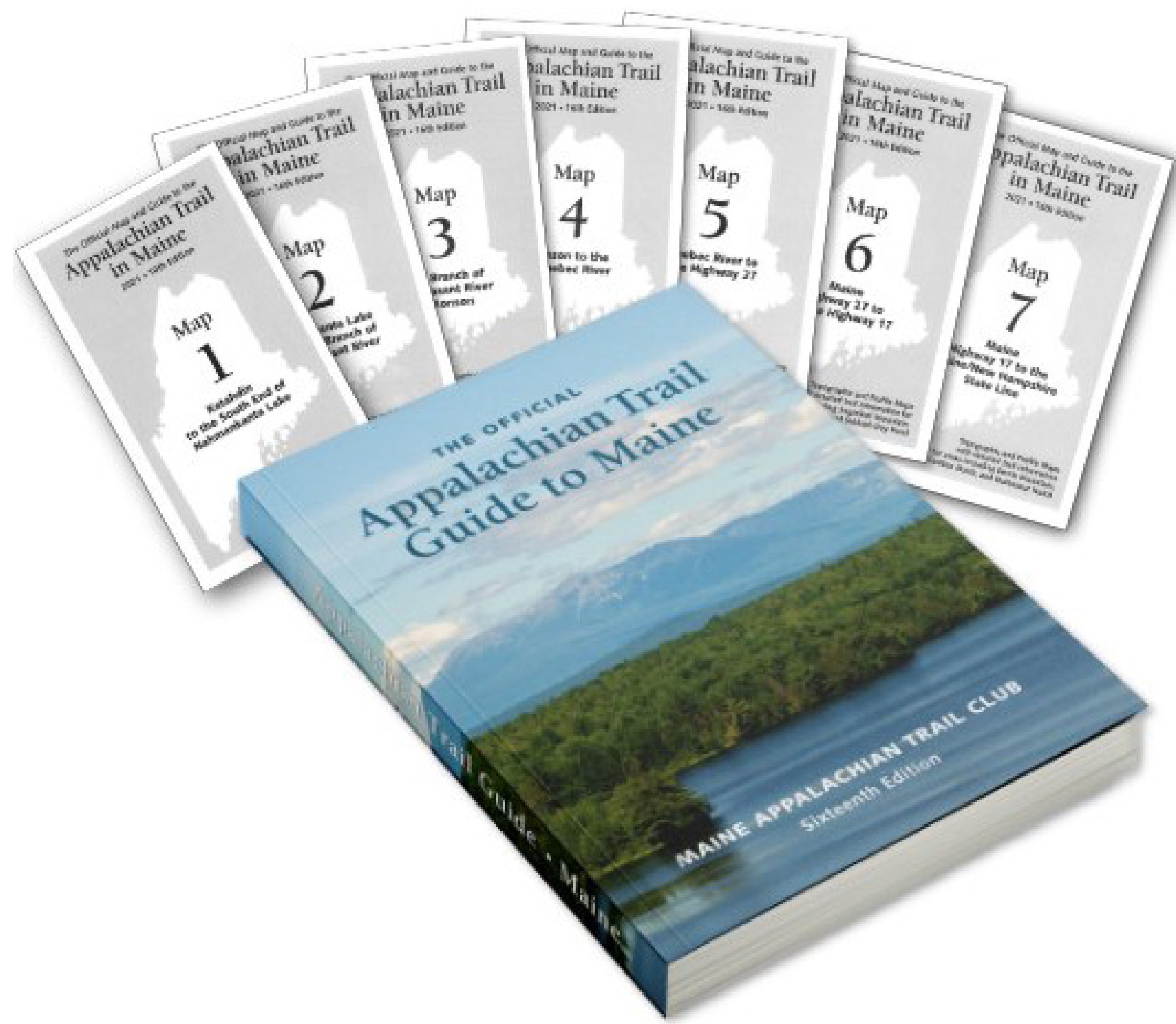
The official Appalachian Trail Guide Sets provide the only up-to-date, official descriptions of each part of the legendary Appalachian Trail as it meanders more than 2,189 miles from Maine to Georgia. These guide sets are essential planning materials for both long- and short-distance hikers to know where you are, what went here before you, how to get to where you want to go, and how to get help if you need it. Packaged in a re-sealable plastic bag, these guides allow you to choose whether to take a guide book or maps, or both, on the Trail.

Maps

The official Appalachian Trail maps are essential hiking materials for both thru and section hikers. Each map is focused on the Appalachian Trail and overlaps with the neighboring maps, ideal for long-distance hikes and planning. The surrounding area and additional side trails are also included. An easy-to-use elevation profile shows the distance to the next campsite or shelter, side trails, and water sources. For added interest, maps indicate road crossings, waterfalls, and scenic areas. Maps are both water- and tear-resistant.

Maine

Covers 282 miles from Katahdin in Baxter State Park to the New Hampshire state line.

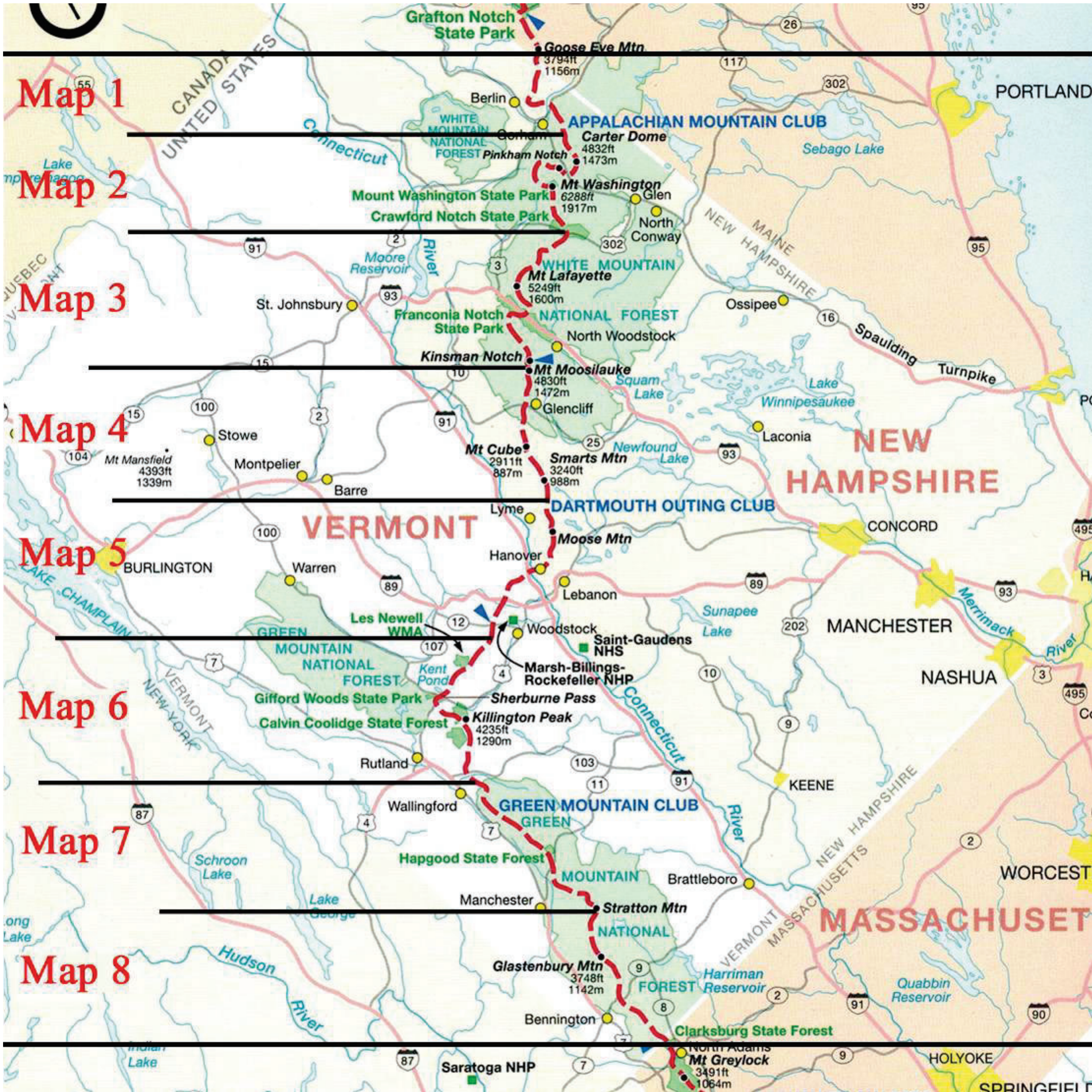


Map Set & Guidebook Includes:
Maine Maps 1-7
AT Guide Maine

[GET IT HERE](#)

New Hampshire—Vermont

Covers 325 miles from Grafton Notch, Maine, to North Adams, Massachusetts, including the White Mountains.



Map Set & Guidebook Includes:
New Hampshire—Vermont Maps 1-8
AT Guide New Hampshire—Vermont

[GET IT HERE](#)



Map Set Includes:
New Hampshire—Vermont Maps 1-8

[GET IT HERE](#)

Massachusetts—Connecticut

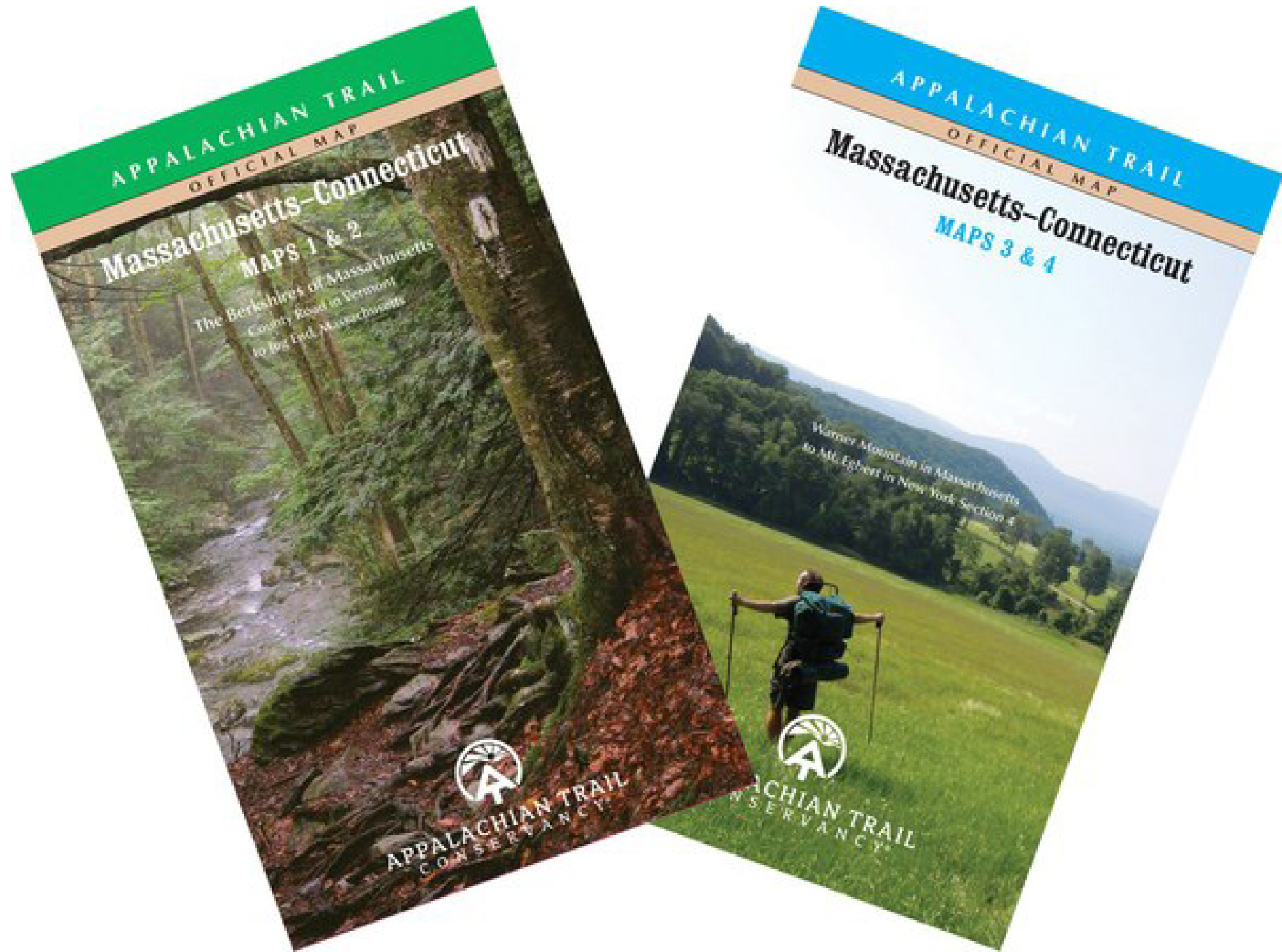


Covers 141 miles from the Vermont state line to the New York state line.



Map Set & Guidebook Includes:
Massachusetts—Connecticut Maps 1-4
AT Guide Massachusetts—Connecticut

[GET IT HERE](#)



Map Set Includes:
Massachusetts—Connecticut Maps 1-4

[GET IT HERE](#)

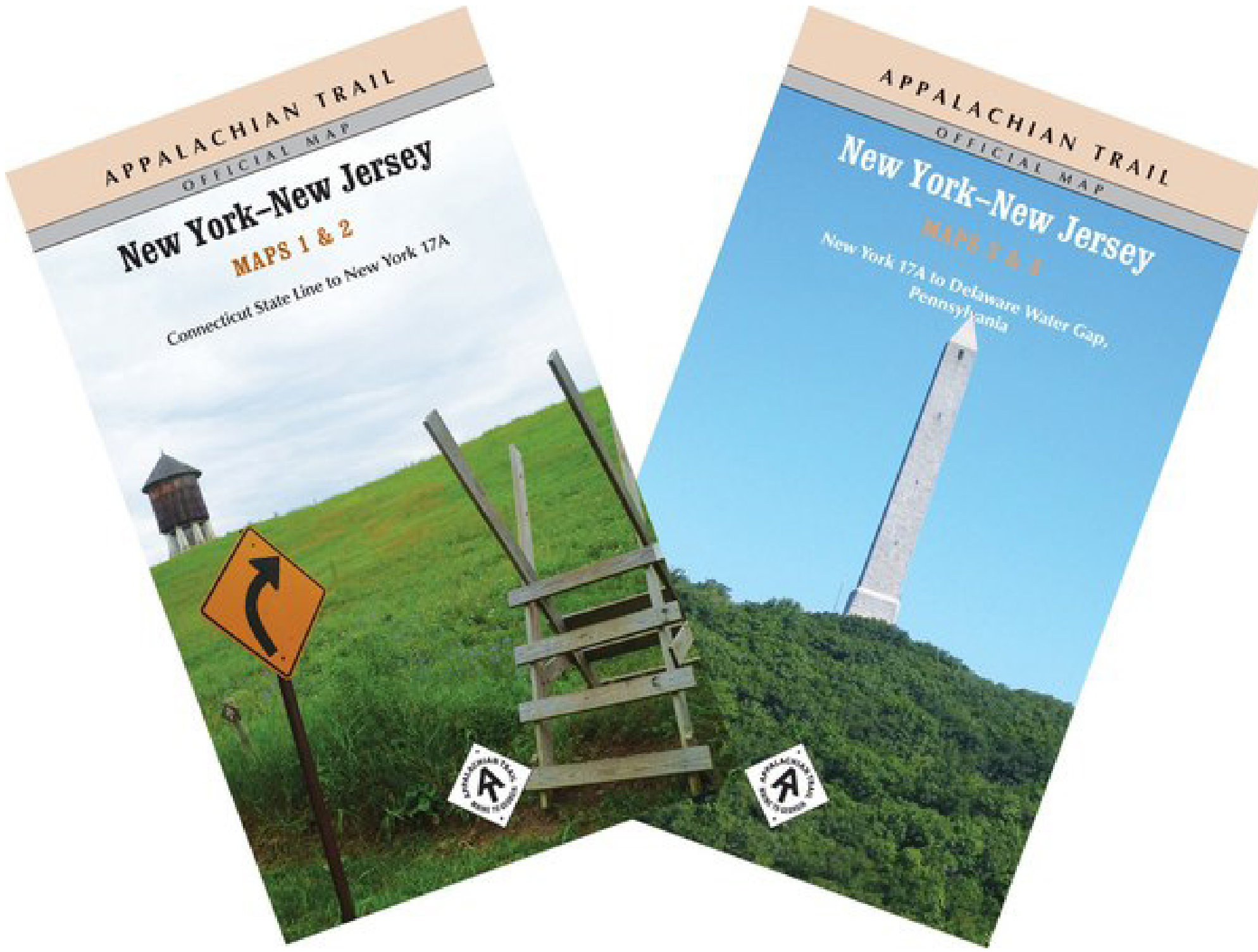
New York—New Jersey

Covers 174 miles from Kent, Connecticut, to Delaware Water Gap National Recreation Area on the New Jersey-Pennsylvania state line.



Map Set & Guidebook Includes:
New York—New Jersey Maps 1-4
AT Guide New York—New Jersey

[GET IT HERE](#)

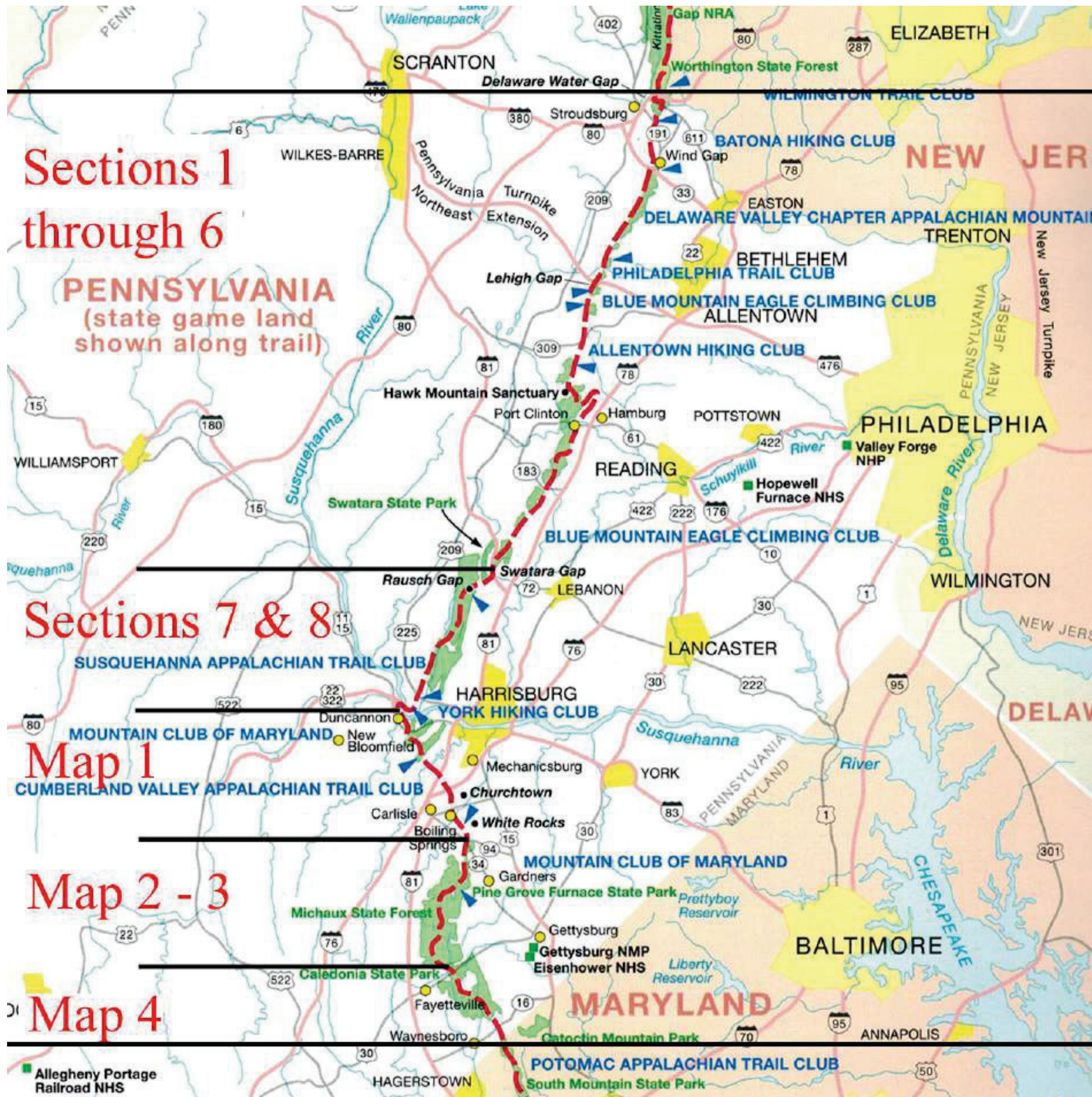


Map Set Includes:
New York—New Jersey Maps 1-4

[GET IT HERE](#)

Pennsylvania

Covers 239 miles from Delaware Water Gap National Recreation Area to the town of Pen Mar on the Maryland state line.



Published by the Keystone Trails Association

GET IT HERE

Maryland—Northern Virginia

Covers 95 miles from the Pennsylvania state line through Maryland, the Eastern Panhandle of West Virginia, and Northern Virginia to the entrance of Shenandoah National Park.

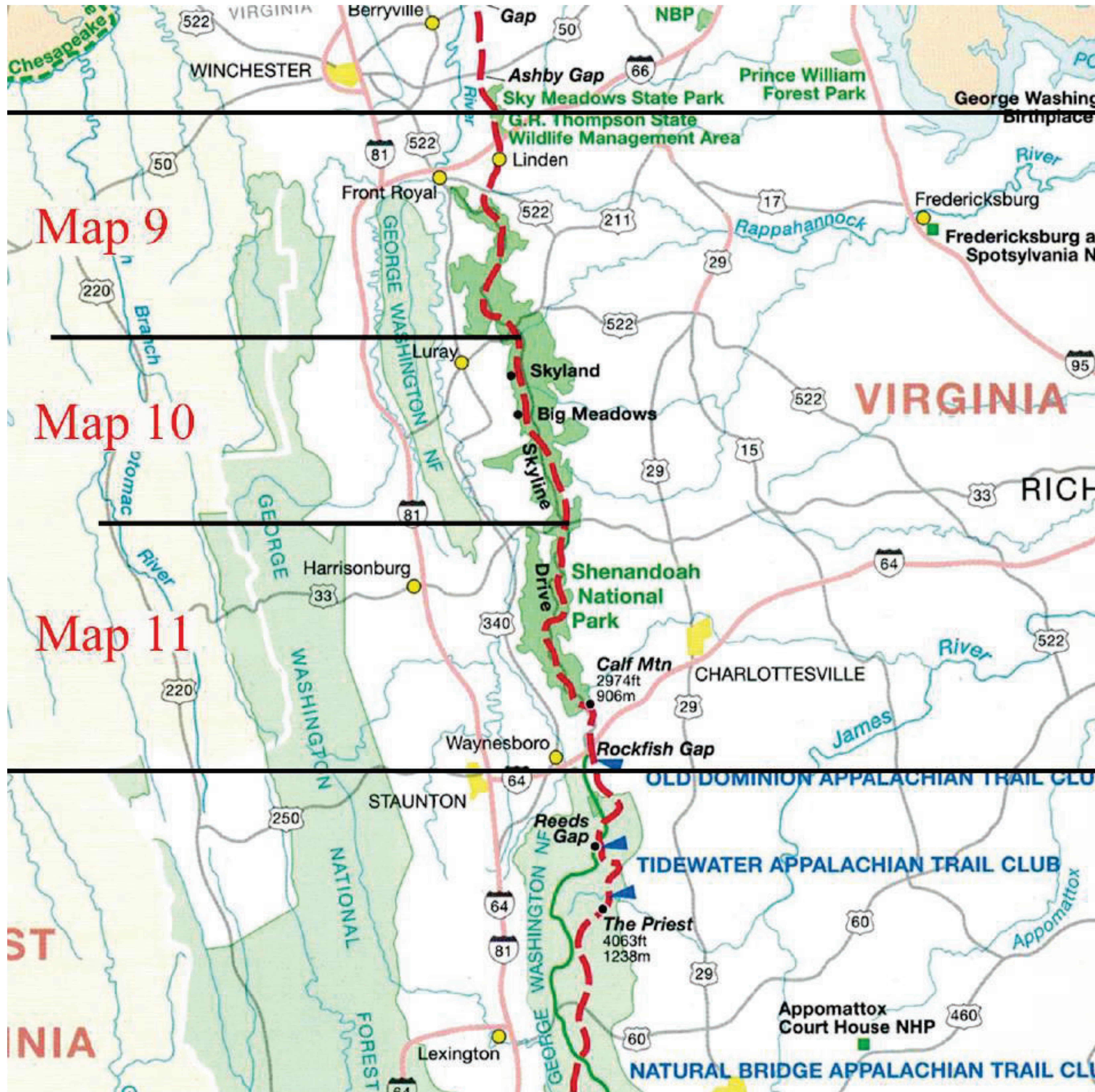


Published by the Potomac Appalachian Trail Club

[GET IT HERE](#)

Shenandoah National Park

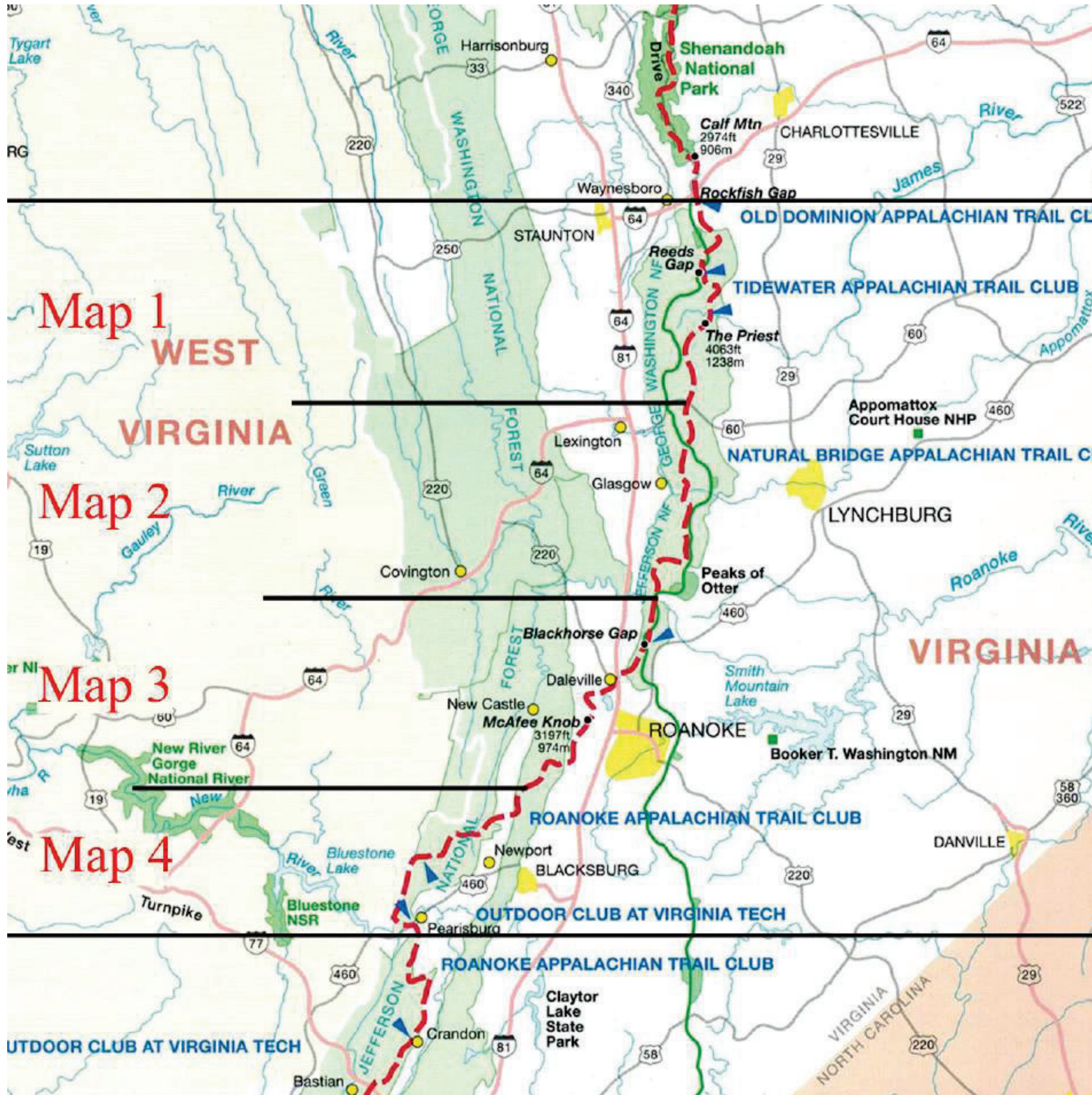
Covers 108 miles of the A.T. through the park with detailed descriptions of almost 400 miles of popular side trails, from near Front Royal, Virginia to near Waynesboro, Virginia.



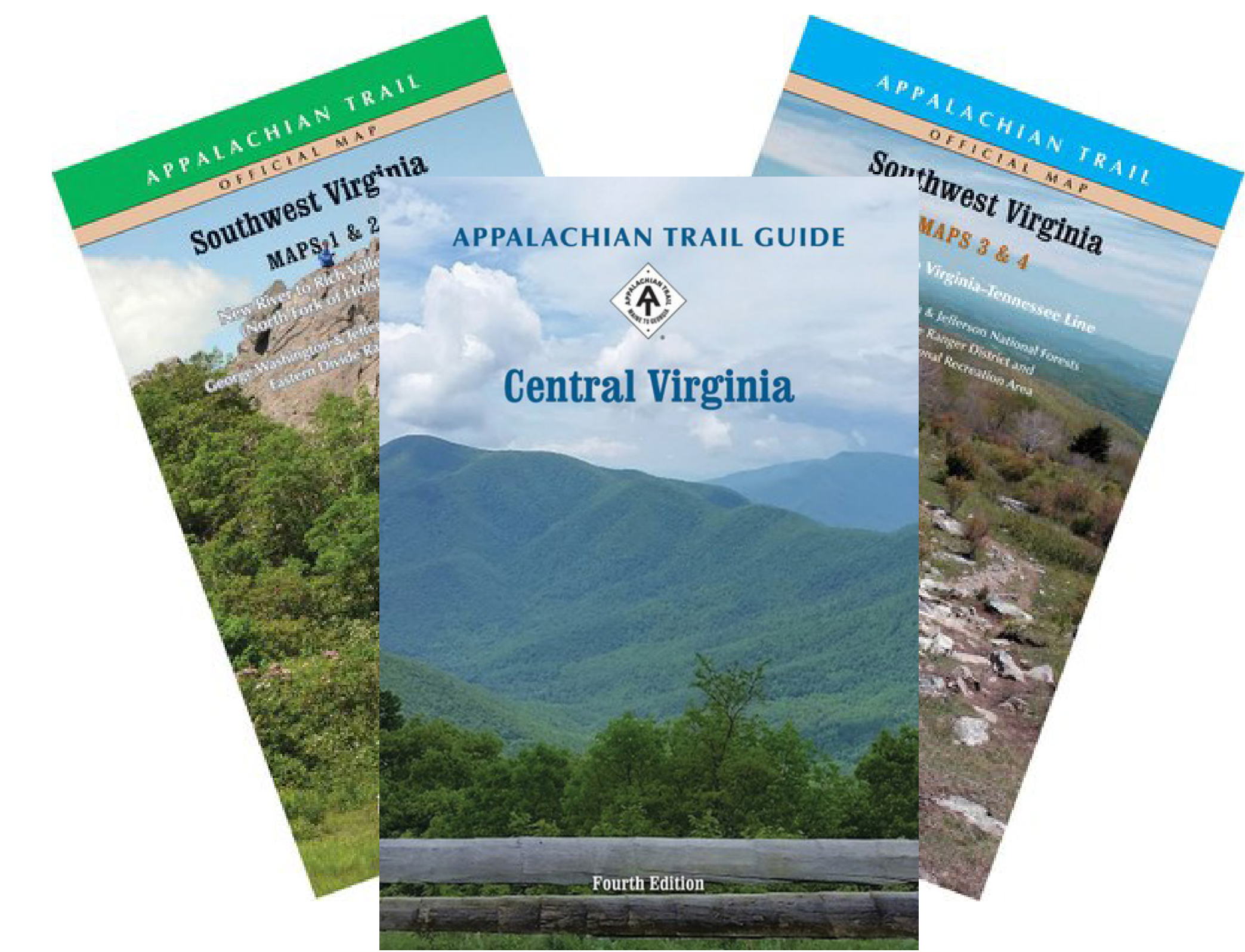
Published by the Potomac Appalachian Trail Club

GET IT HERE

Central Virginia




Covers 226 miles from Waynesboro to Pearisburg on the New River, including parts of the George Washington and Jefferson National Forests and the Blue Ridge Parkway.



Map Set & Guidebook Includes:
Central Virginia Maps 1-4
AT Guide Central Virginia
National Geographic Great Smoky Mountains
National Park Trails Illustrated Topo Map

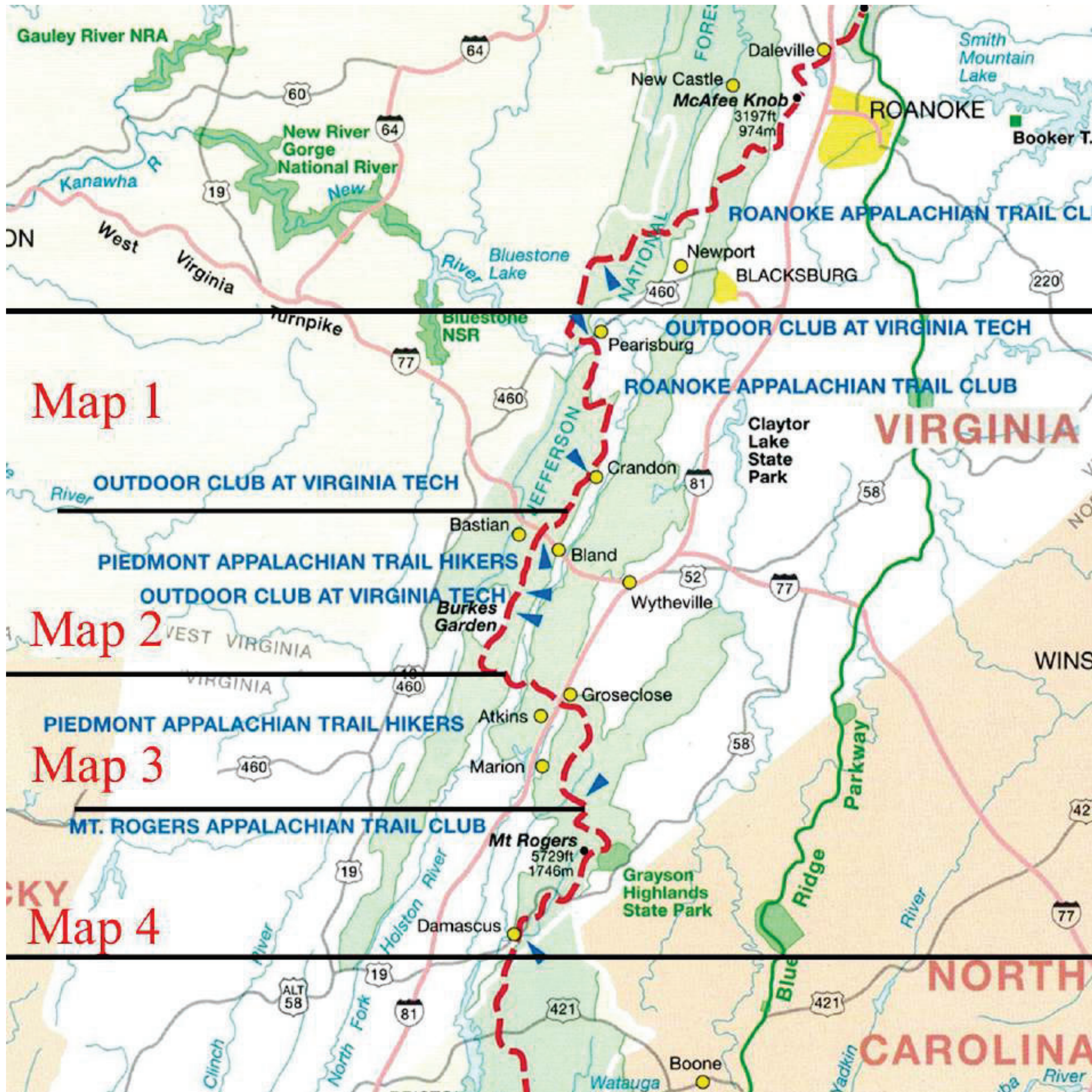
[GET IT HERE](#)



Map Set Includes:
Central Virginia Maps 1-4

[GET IT HERE](#)

Southwest Virginia




Covers 170 miles from Pearisburg to the Tennessee state line, through the George Washington and Jefferson National Forests and including the Mount Rogers Recreational Area.



Map Set & Guidebook Includes:
Southwest Virginia Maps 1-4
AT Guide Southwest Virginia
National Geographic Great Smoky Mountains National Park Trails Illustrated Topo Map

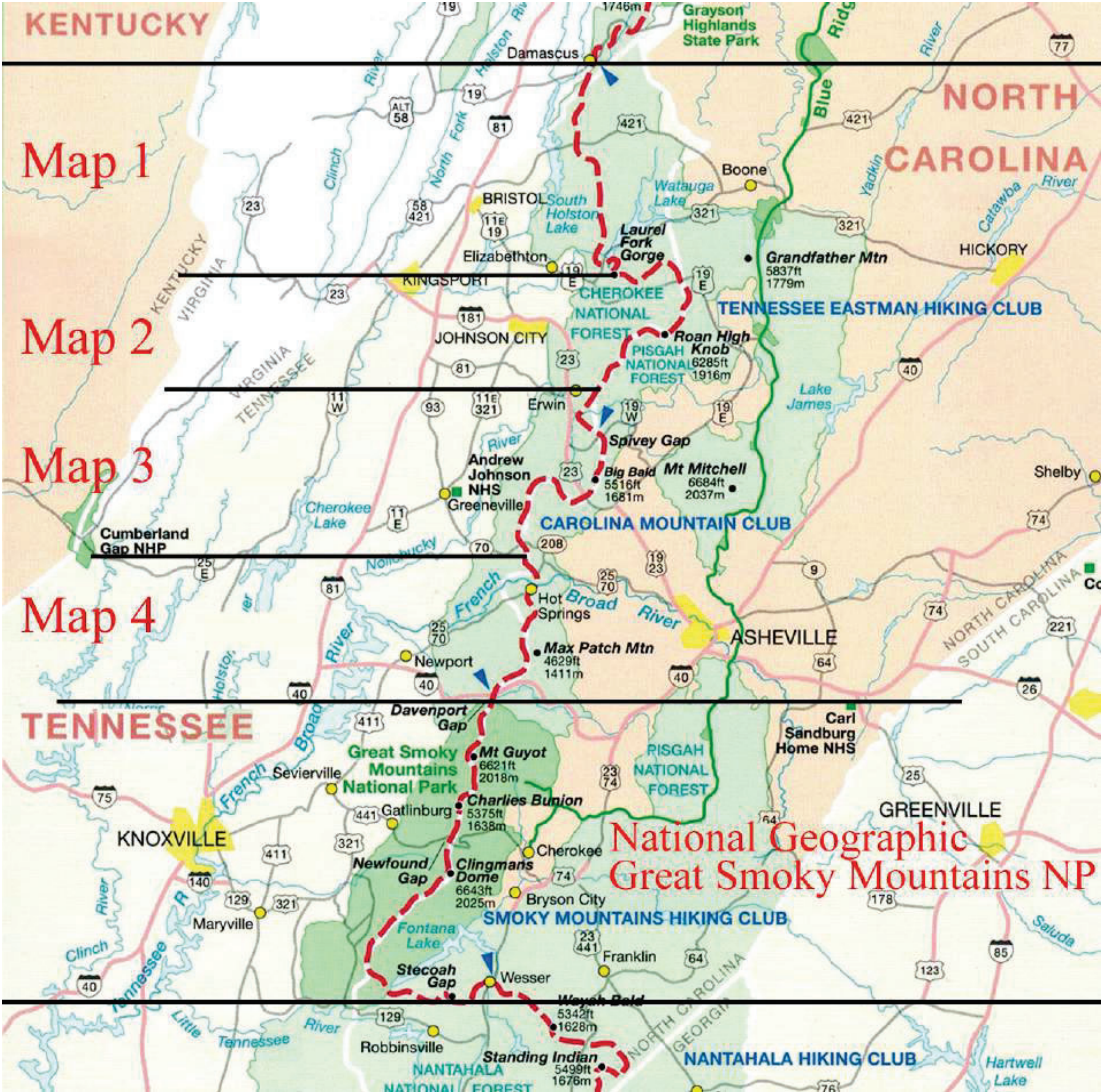
[GET IT HERE](#)



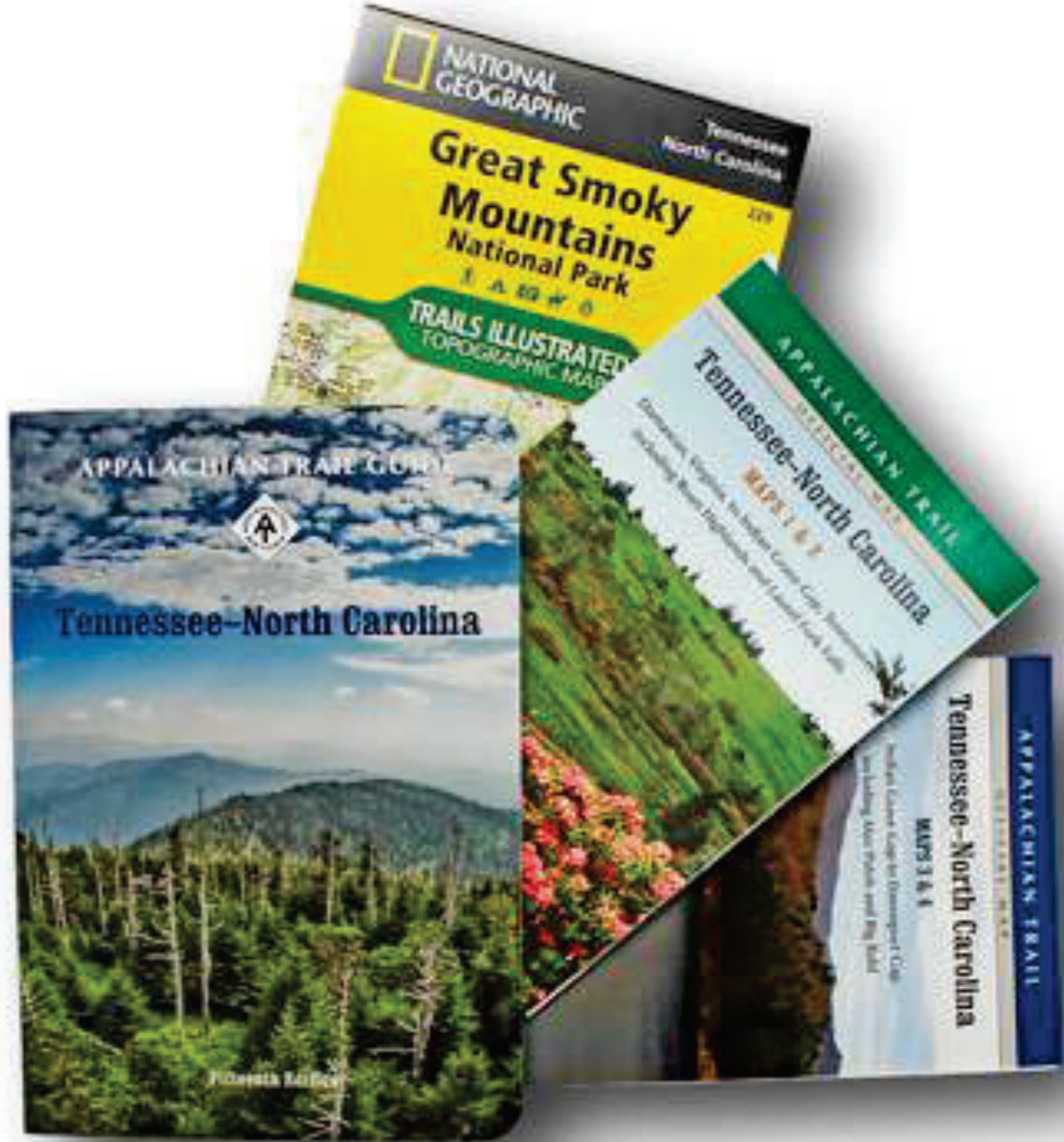
Map Set Includes:
Southwest Virginia Maps 1-4

[GET IT HERE](#)

Tennessee—North Carolina

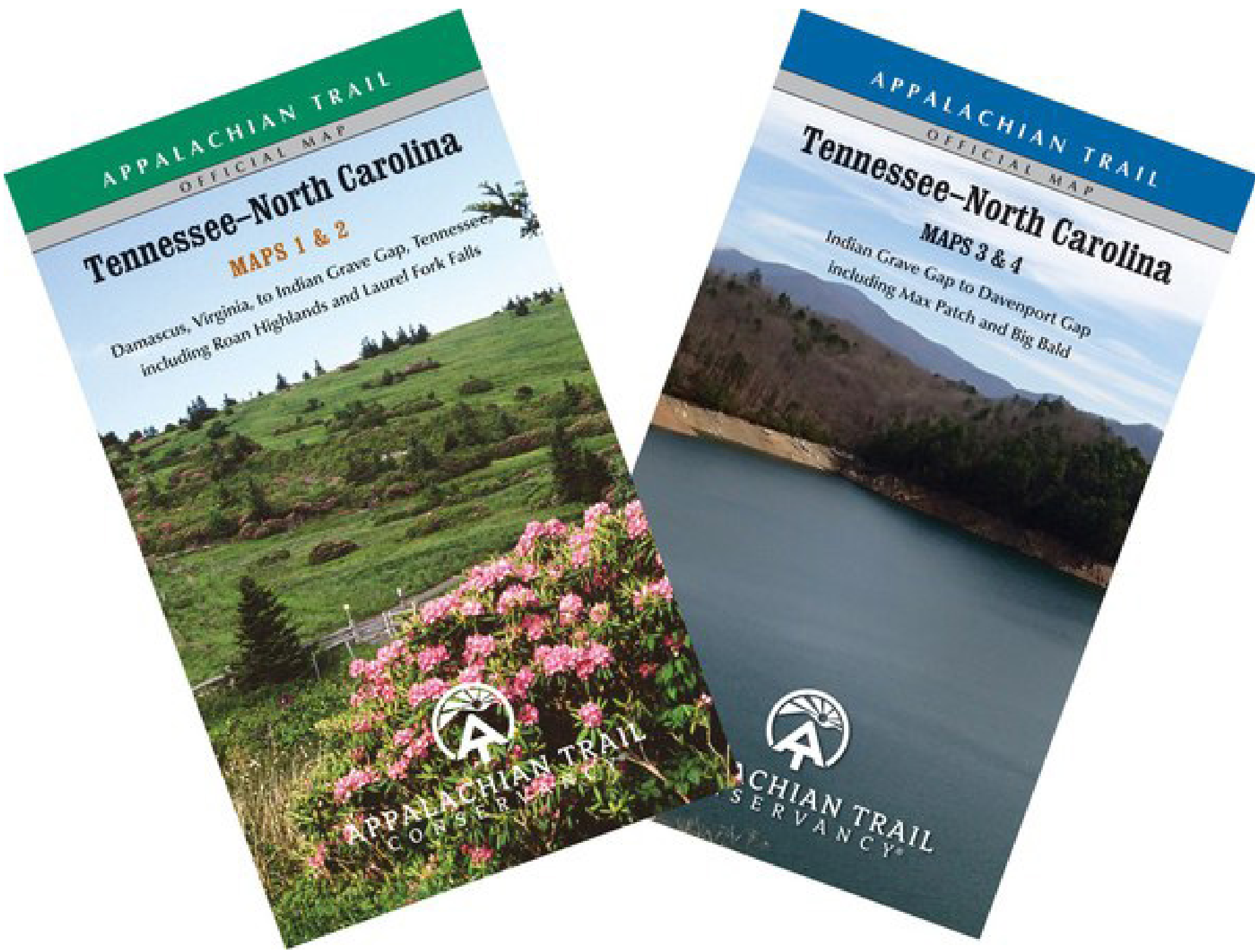


Covers 302 miles from Damascus, Virginia, to Fontana Dam, North Carolina, including Great Smoky Mountains National Park and parts of the Cherokee and Pisgah National Forests.



Map Set & Guidebook Includes:
Tennessee—North Carolina Maps 1-4
AT Guide Tennessee—North Carolina
National Geographic Great Smoky Mountains
National Park Trails Illustrated Topo Map

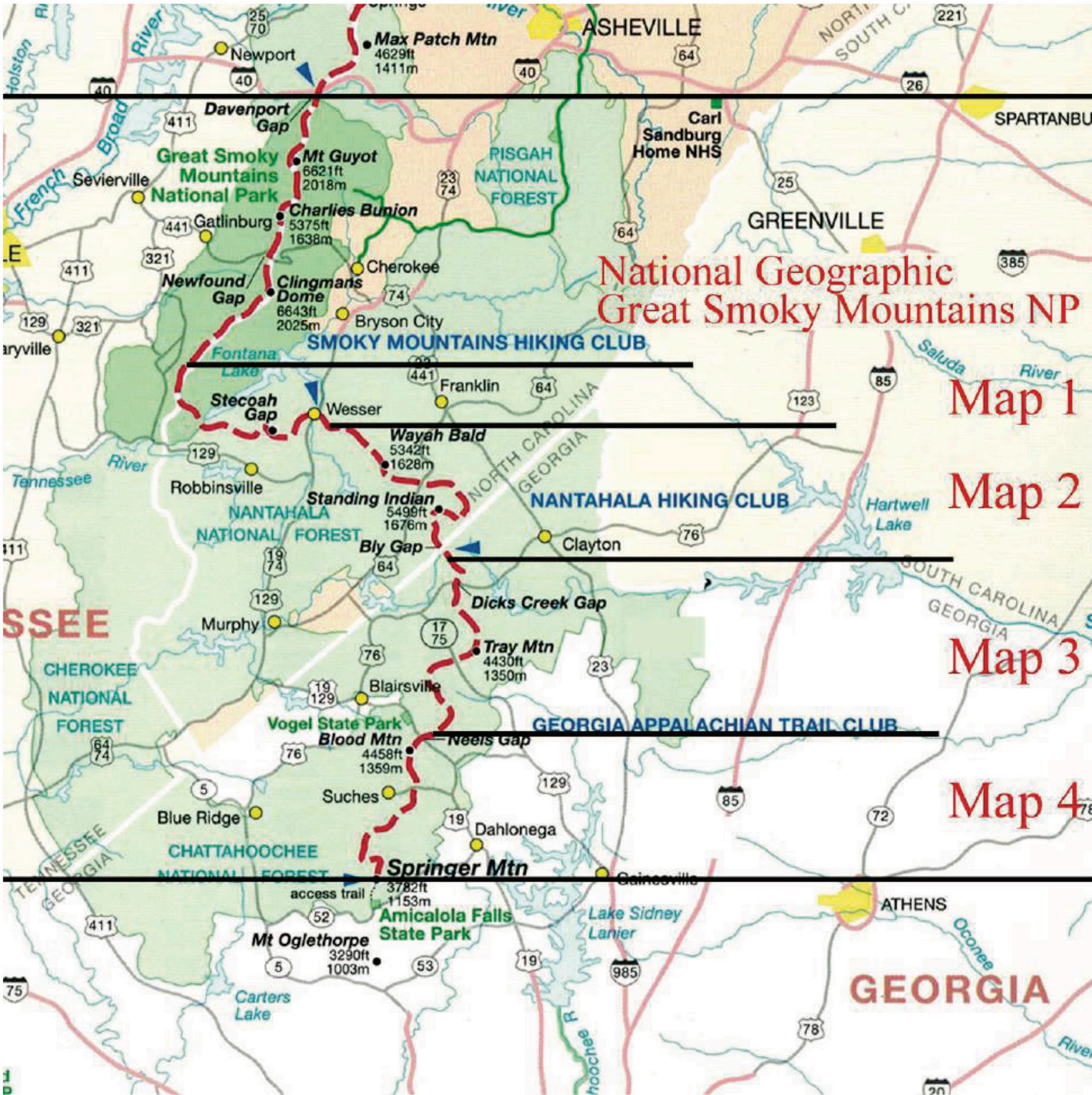
GET IT HERE



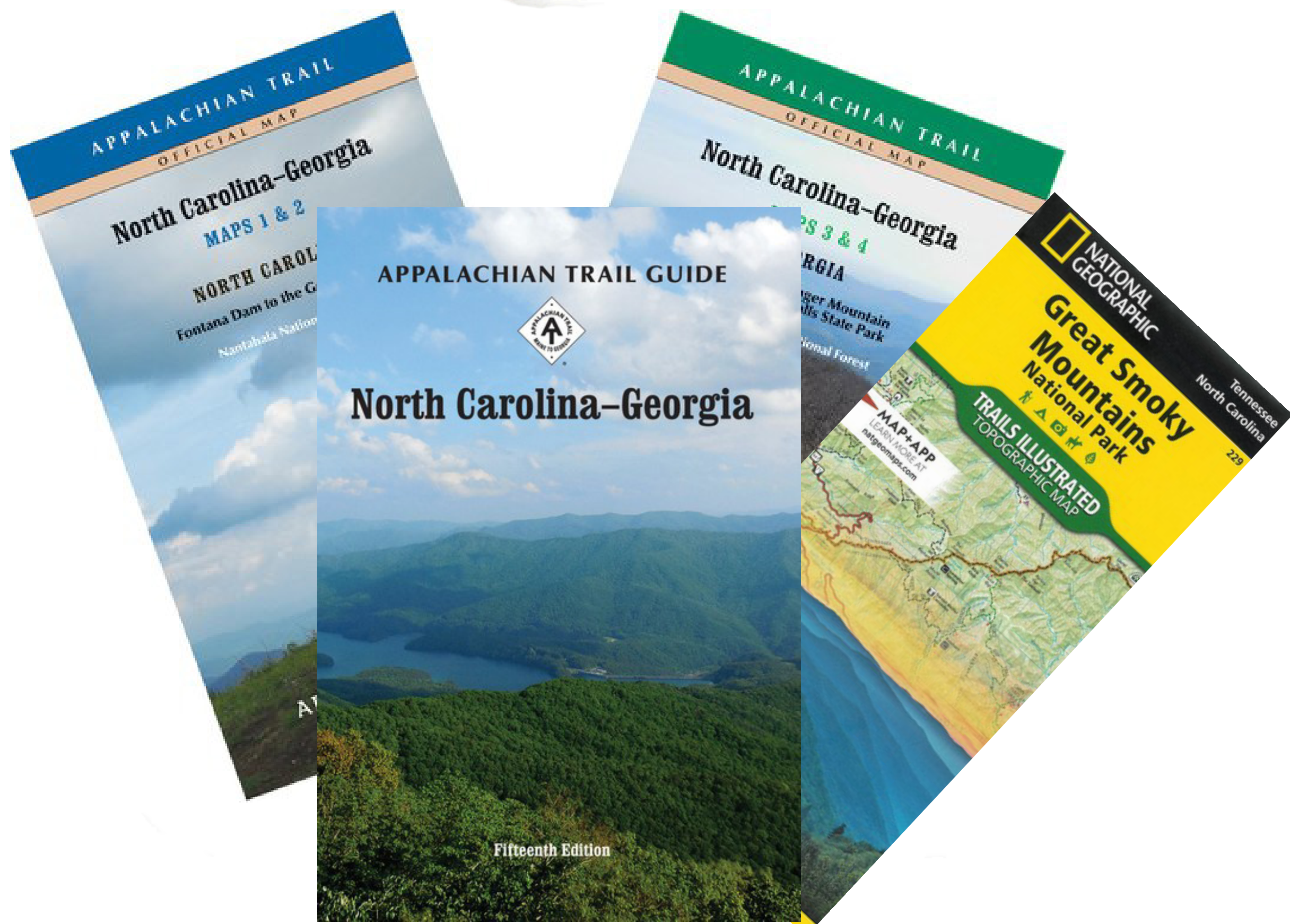
Map Set Includes:
Tennessee—North Carolina Maps 1-4

GET IT HERE

North Carolina—Georgia



Covers 238 miles from the eastern end Great Smokey Mountains National Park through the Nantahala and Chattahoochee National Forests to Springer Mountain, Georgia.



Map Set & Guidebook Includes:
North Carolina—Georgia Maps 1-4
AT Guide North Carolina—Georgia
National Geographic Great Smoky Mountains National Park Trails Illustrated Topo Map

[GET IT HERE](#)



Map Set Includes:
Tennessee—North Carolina Maps 1-4

[GET IT HERE](#)