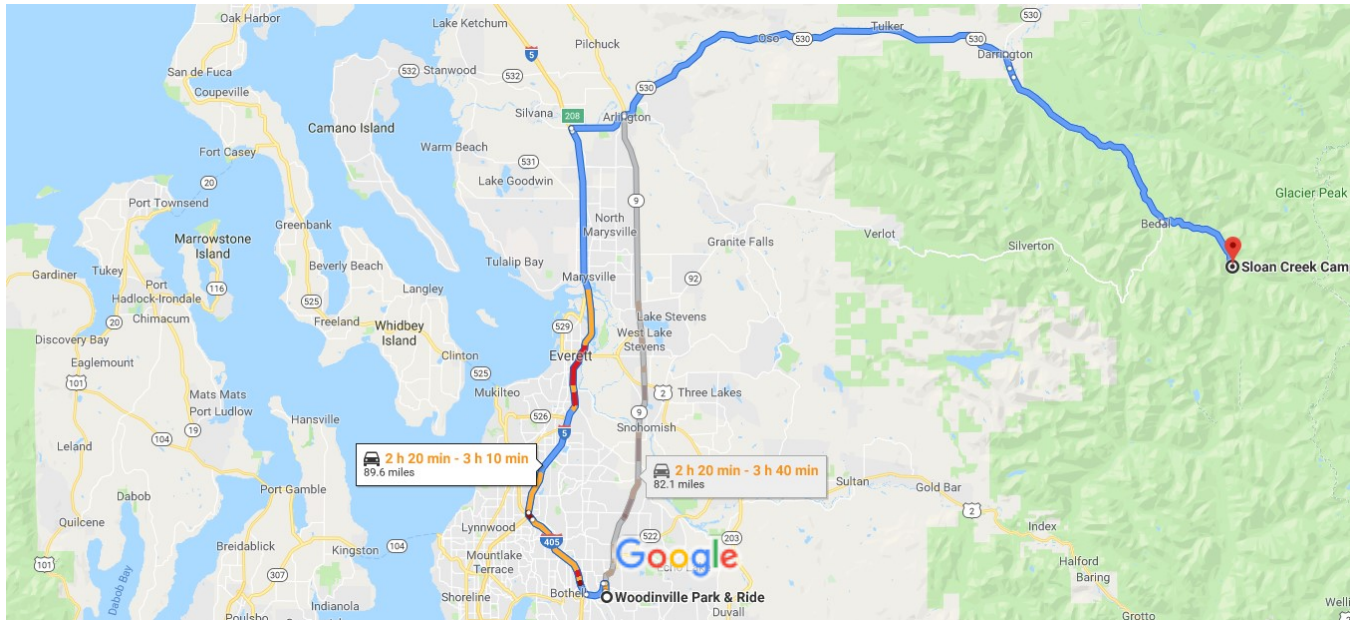




Woodinville Park & Ride to Sloan Creek Campground, Darrington, WA

Drive 89.6 miles, 2 h 20 min - 3 h 10 min



Map data ©2019 Google 5 mi









Woodinville Park & Ride

17800 140th Ave NE, Woodinville, WA 98072




- ↑ 1. Head west on NE 179th St toward 140th Ave NE
24 s (217 ft)

Take I-5 N, WA-530 E and Mountain Loop Hwy to NF-49 in Snohomish County
1 h 46 min (83.0 mi)

- ↗ 2. Turn right onto 140th Ave NE
0.3 mi
- ↑ 3. Continue onto Woodinville Snohomish Rd
0.5 mi
- ↖ 4. Turn left onto NE 195th St
0.1 mi
- ⤴ 5. Use the left 2 lanes to turn left to merge onto WA-522 W
1.6 mi
- ↘ 6. Take the exit onto I-405 N toward Everett
6.2 mi
- ↘ 7. Use the right 2 lanes to take the Interstate 5 N exit toward Vancouver BC
0.5 mi

-  8. Merge onto I-5 N
----- 25.6 mi
-  9. Take exit 208 for State Hwy 530 toward
Arlington/Darrington
----- 0.2 mi
-  10. Turn right onto State Hwy 530 E/WA-530 E
----- 3.7 mi
-  11. Turn left onto WA-530 E/WA-9 N
----- 0.1 mi
-  12. Turn right onto WA-530 E/State Rte 530 NE
----- 27.9 mi
-  13. Turn right onto Mountain Loop Hwy
----- 1.0 mi
-  14. Continue onto Clear Creek Rd
----- 0.6 mi
-  15. Continue onto Mountain Loop Hwy
----- 14.5 mi

Follow NF-49 to your destination

- 27 min (6.6 mi)
-  16. Turn left onto NF-49
----- 6.5 mi
-  17. Continue straight
 Destination will be on the right
----- 0.1 mi

Sloan Creek Campground

Darrington, WA 98241

These directions are for planning purposes only. You may find that construction projects, traffic, weather, or other events may cause conditions to differ from the map results, and you should plan your route accordingly. You must obey all signs or notices regarding your route.