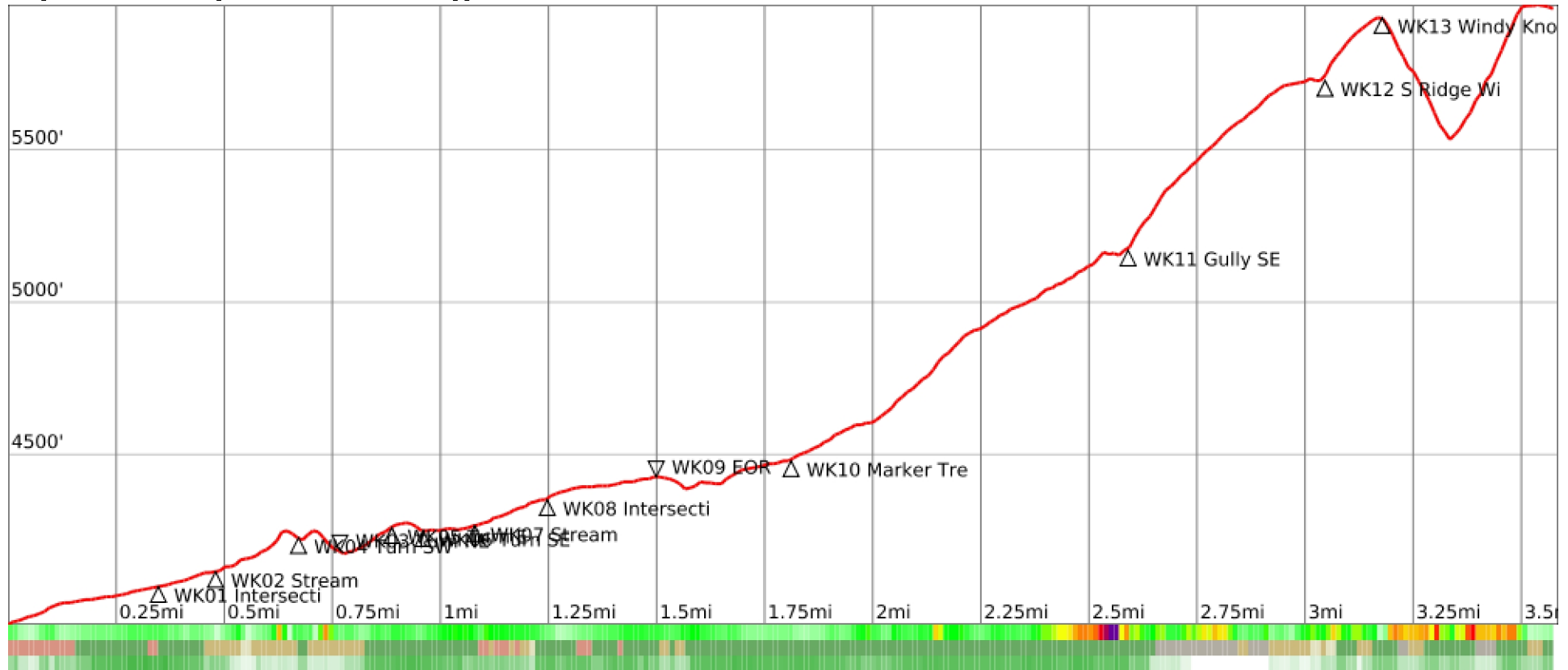
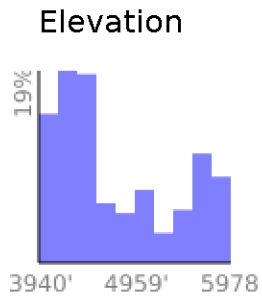


WK00 Trailhead to WK14 Tronson Head

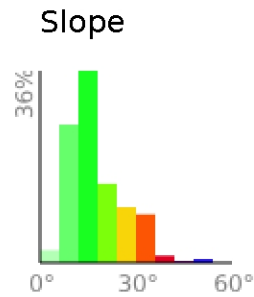
range 3940' to 5978' gain 2641' loss 617' exaggeration 3x



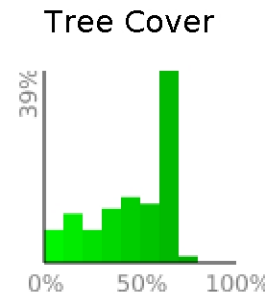
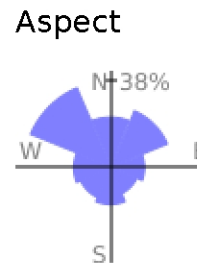
Slope Angle (top), Land Cover (middle), Tree Cover (bottom)



Min 3940'
Avg 4766'
Max 5978'
Delta 2037'



Min 4°
Avg 17°
Max 49°



Land Cover

- Forest 62%
- Shrub 18%
- Barren 9%
- Developed 8%
- Grassland 2%