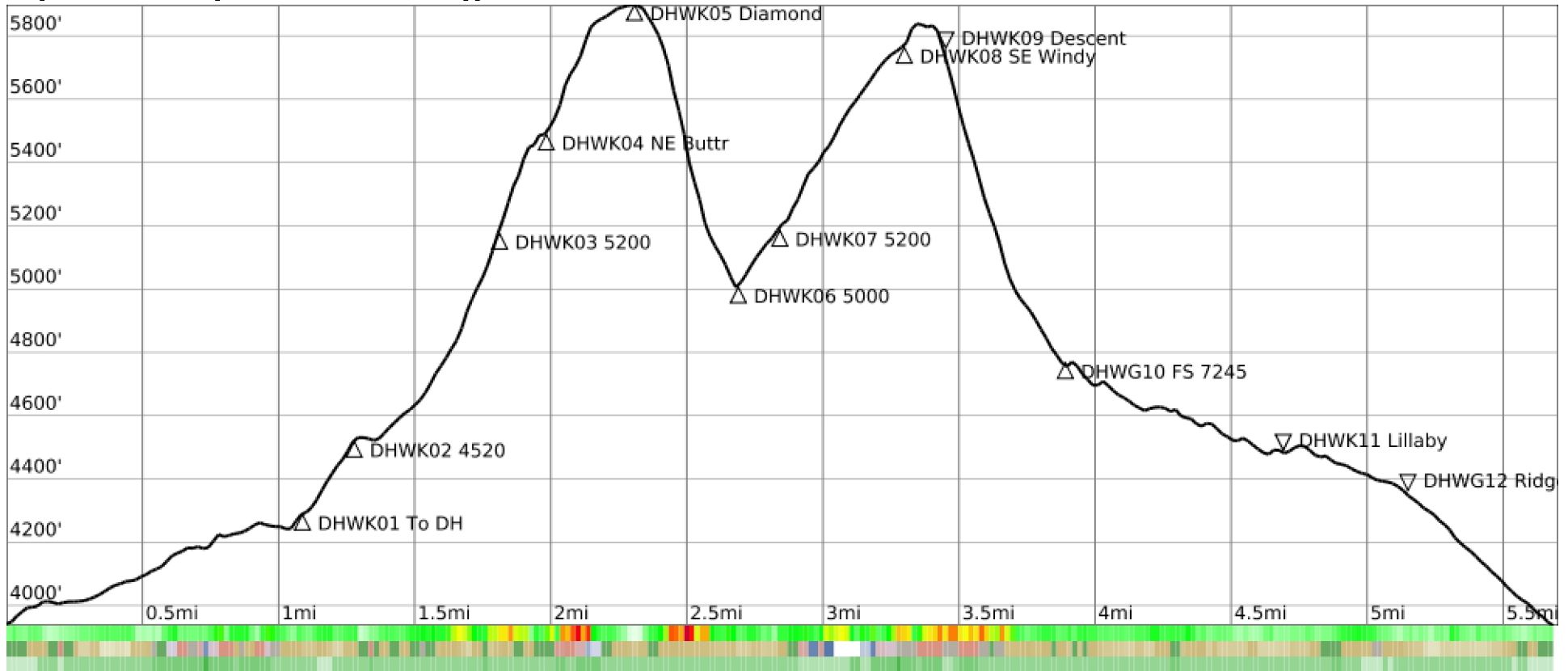
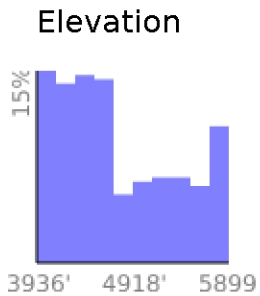


# DHWK Route

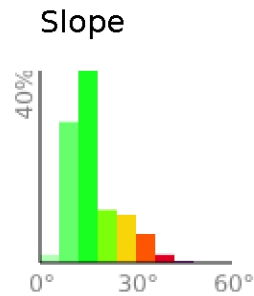
range 3934' to 5899' gain 2946' loss 2953' exaggeration 6.1x



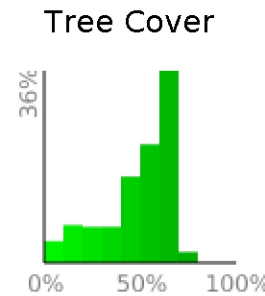

Slope Angle (top), Land Cover (middle), Tree Cover (bottom)



Min 3936'  
Avg 4766'  
Max 5899'  
Delta 1963'



Min 2°  
Avg 16°  
Max 43°



### Land Cover

- Forest 70%
- Shrub 17%
- Developed 7%
- Barren 5%